所有者コード：R2S-30　対象地位置図

S=1:2,500

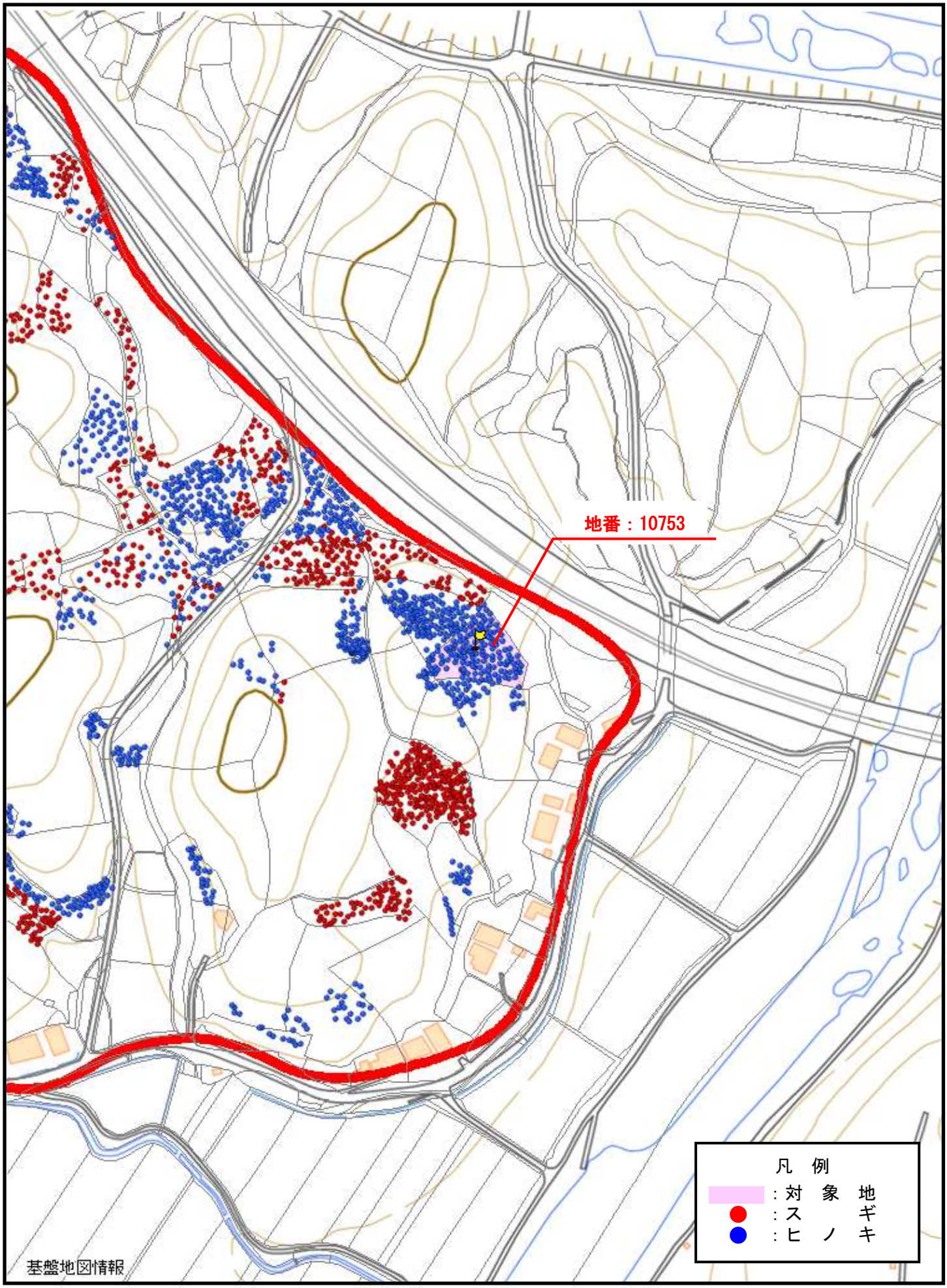

所有者コード：R2S-54　対象地位置図

S=1:2,500

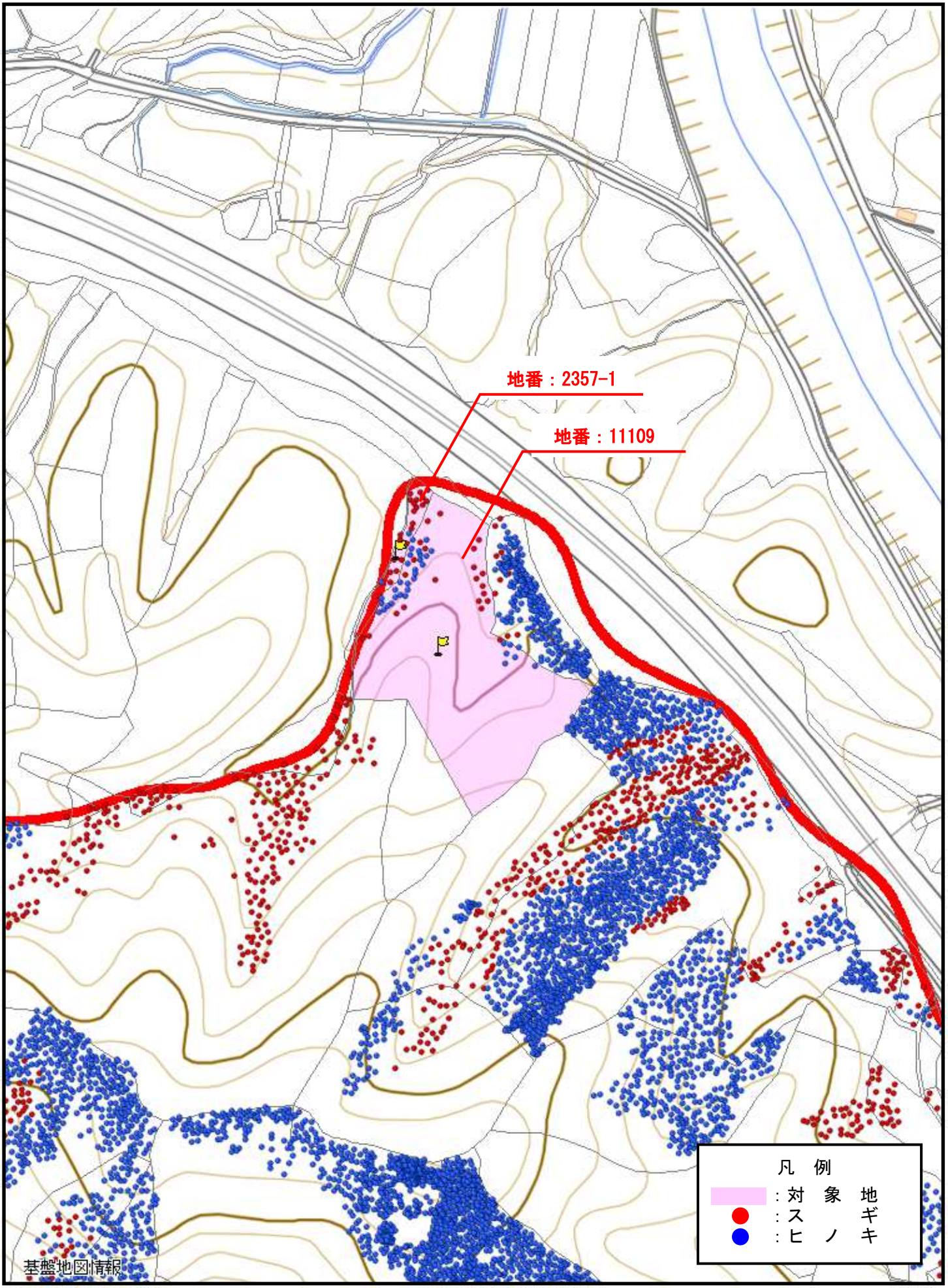

所有者コード：R2S-162　対象地位置図

S=1:3,000

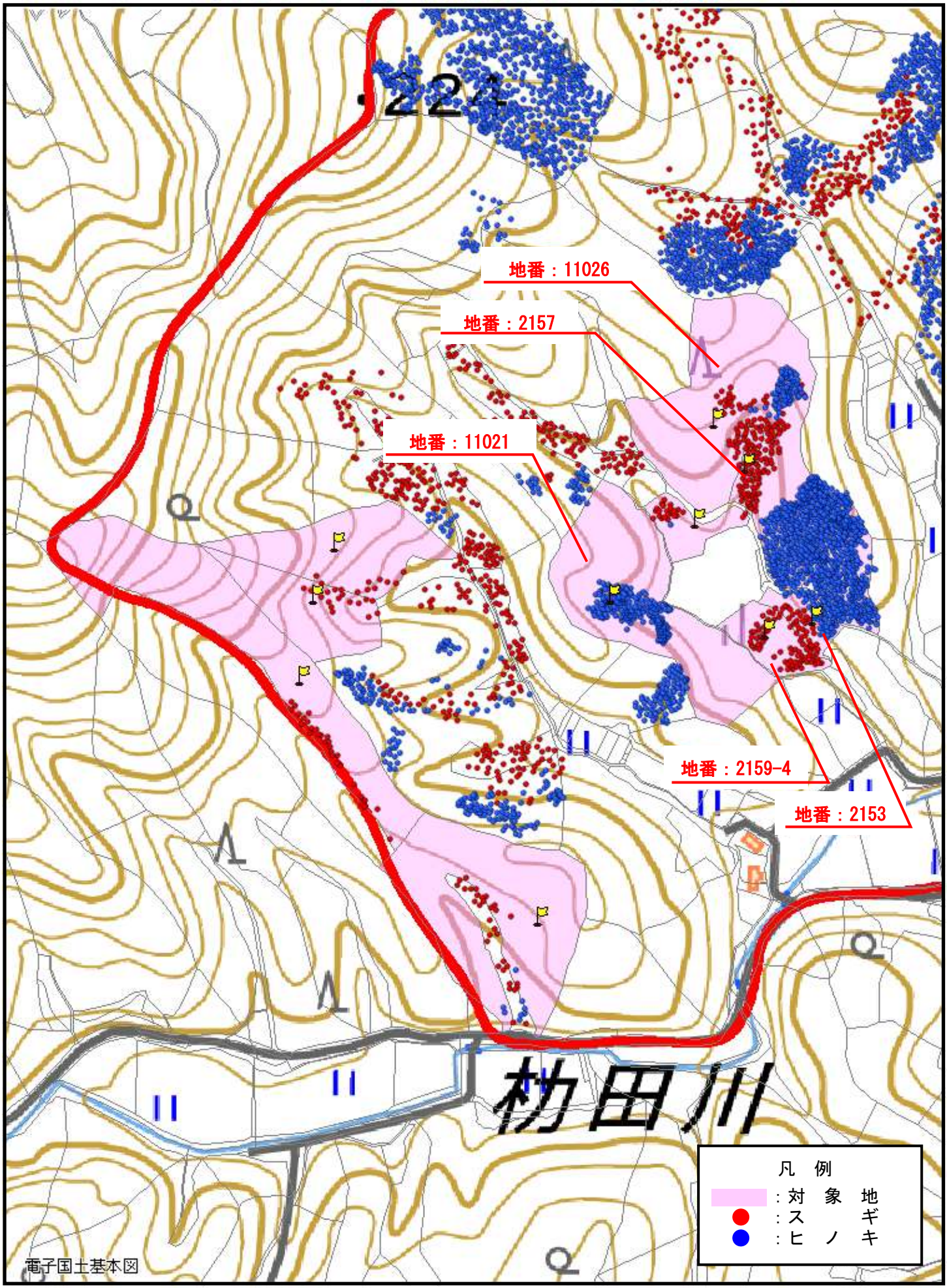

所有者コード：R2S-200　対象地位置図

S=1:2,500

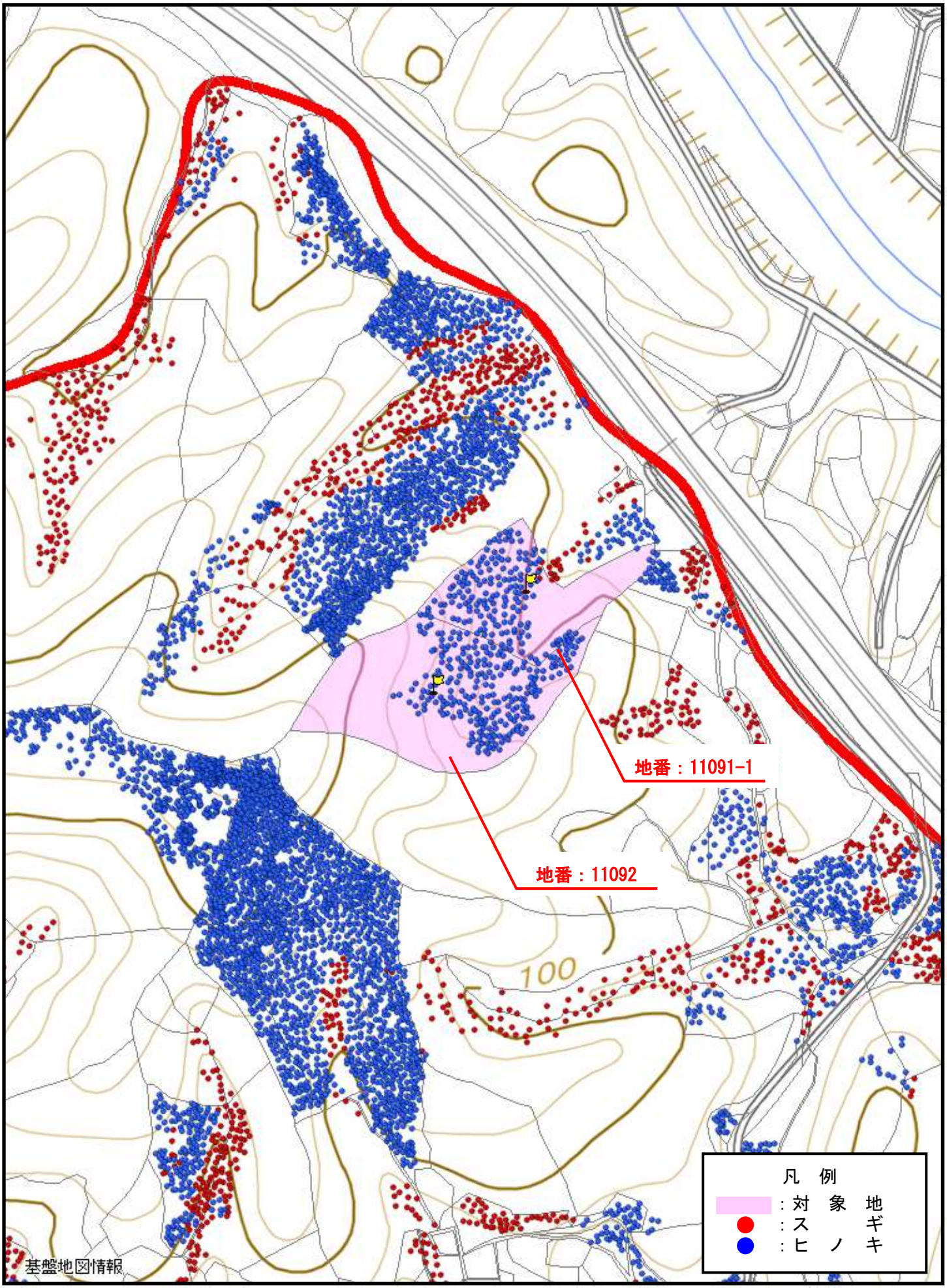

所有者コード：R2S-219　対象地位置図①

S=1:2,500

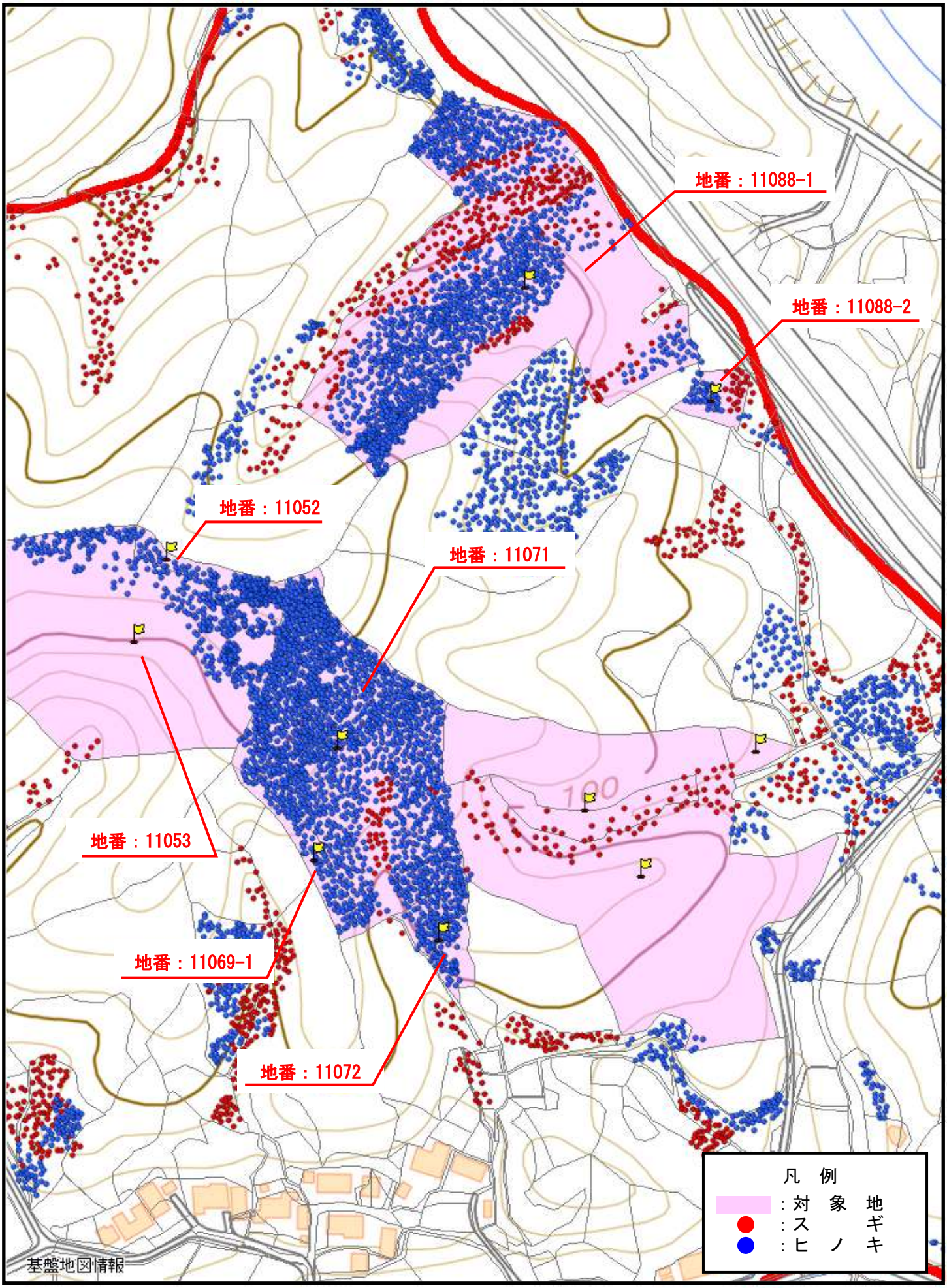

所有者コード：R2S-219　対象地位置図②

S=1:2,500

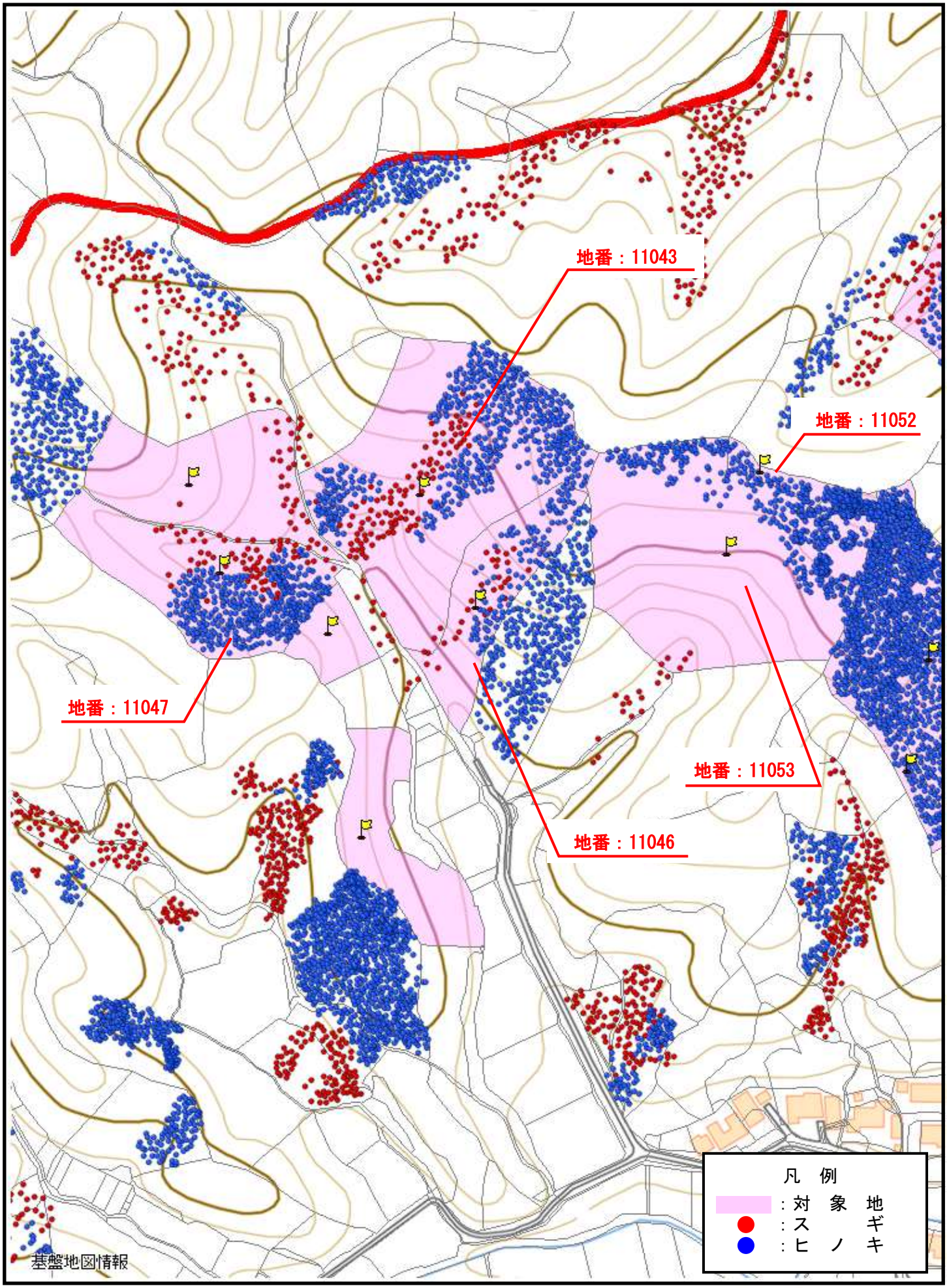

所有者コード：R2S-272　対象地位置図

S=1:2,500

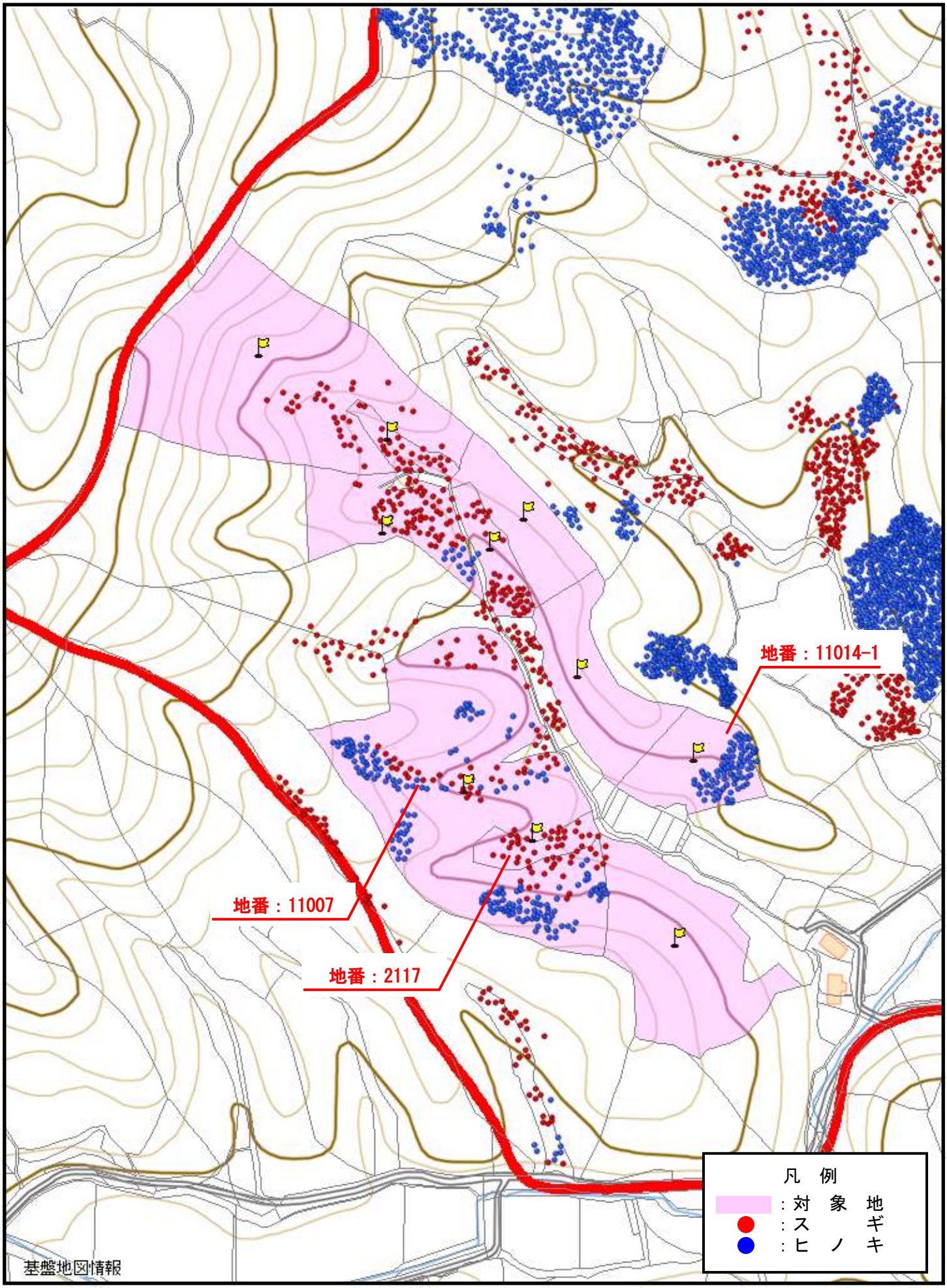

所有者コード：R2S-376　対象地位置図

S=1:2,000

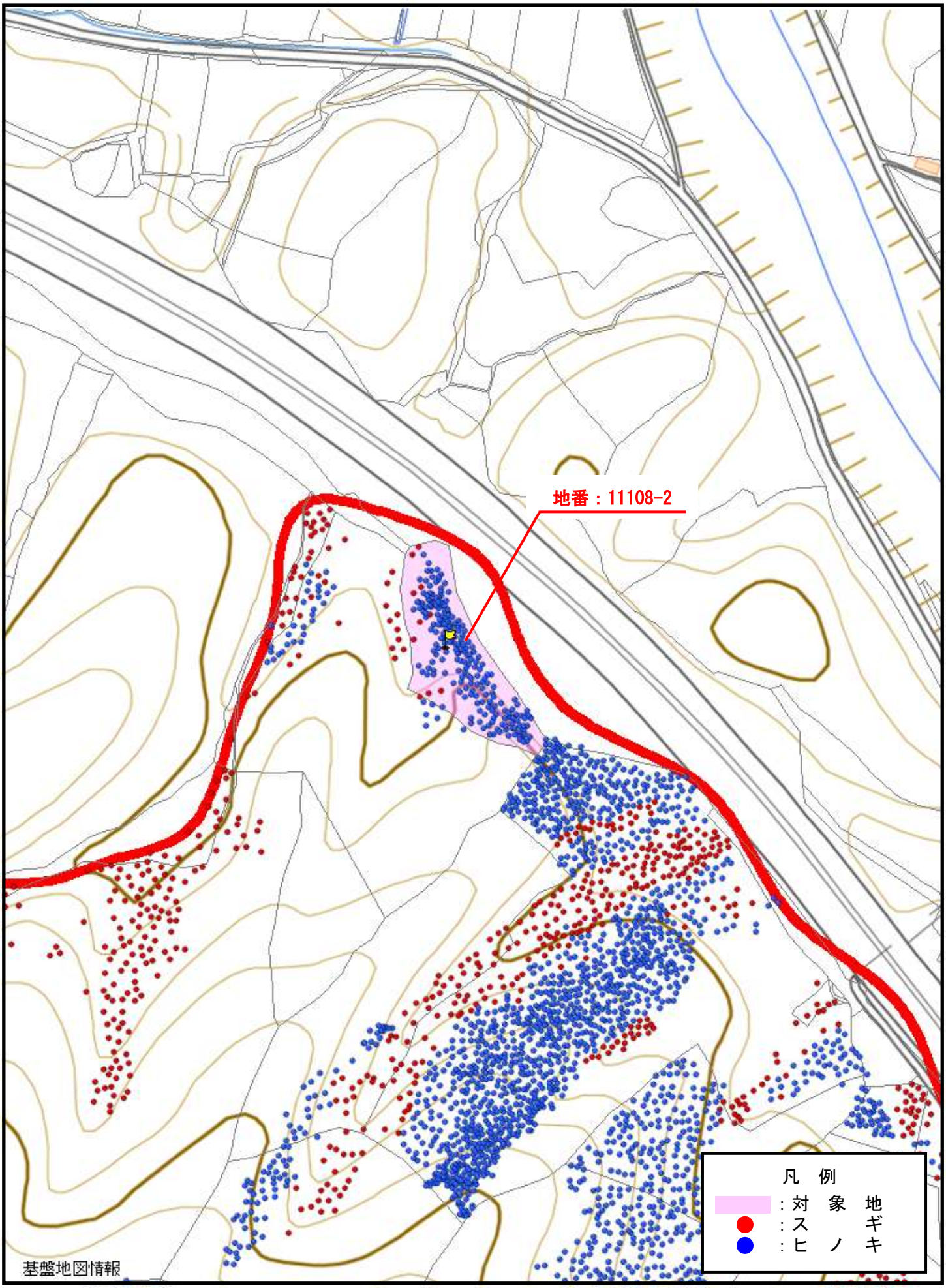

所有者コード：R2S-406　対象地位置図①

S=1:2,500

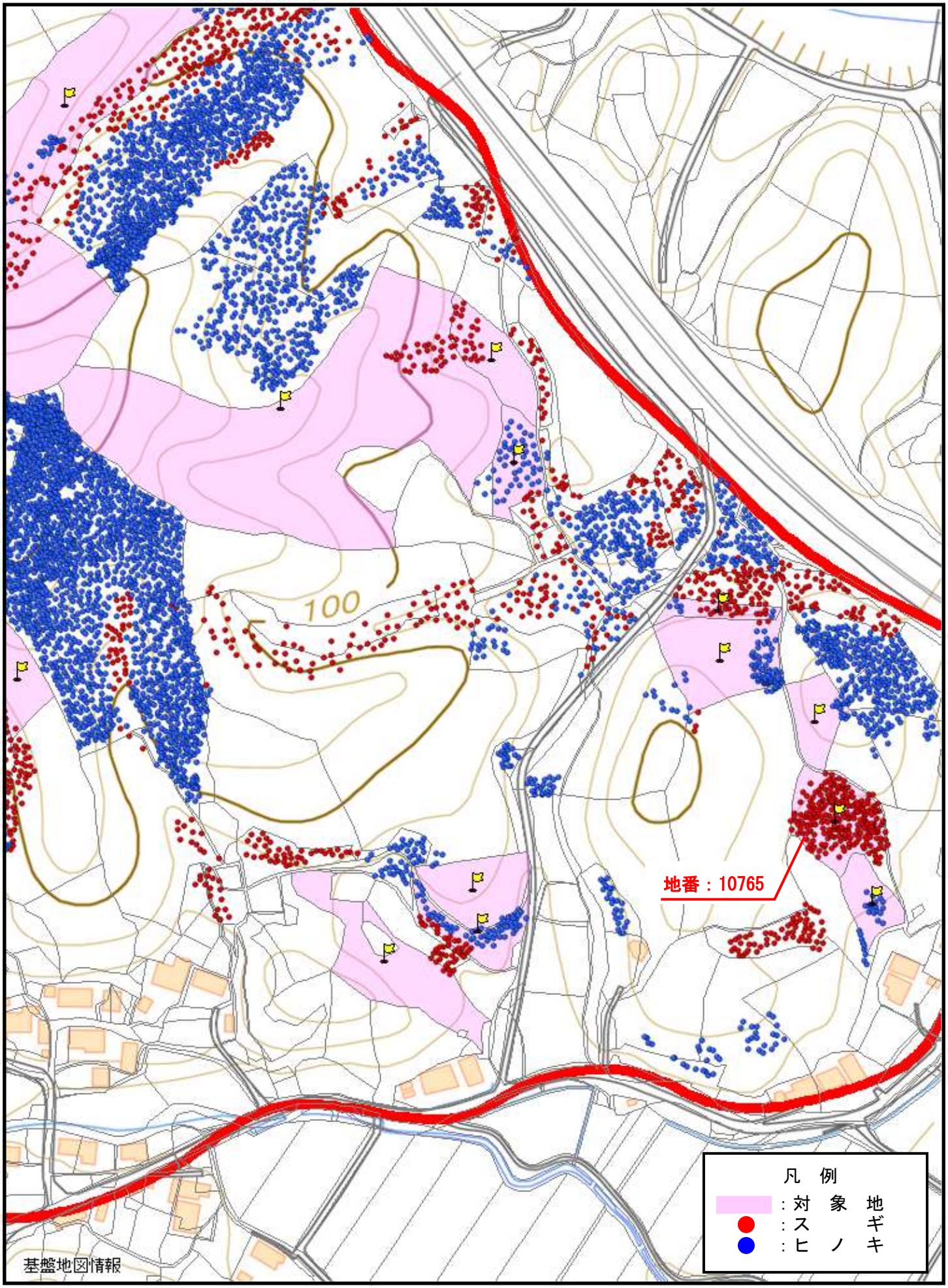

所有者コード：R2S-406　対象地位置図②

S=1:2,500

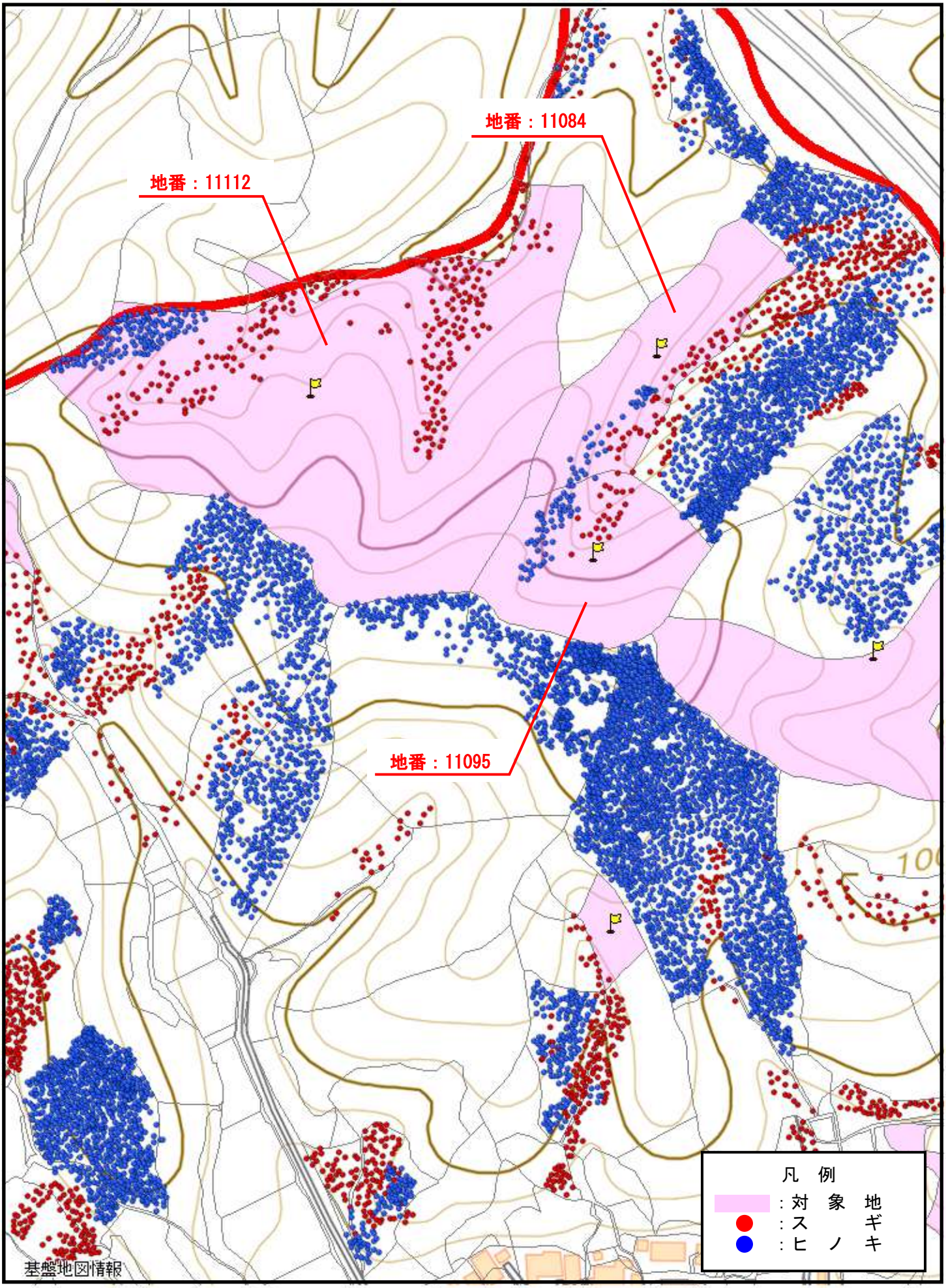

所有者コード：R2S-406　対象地位置図③
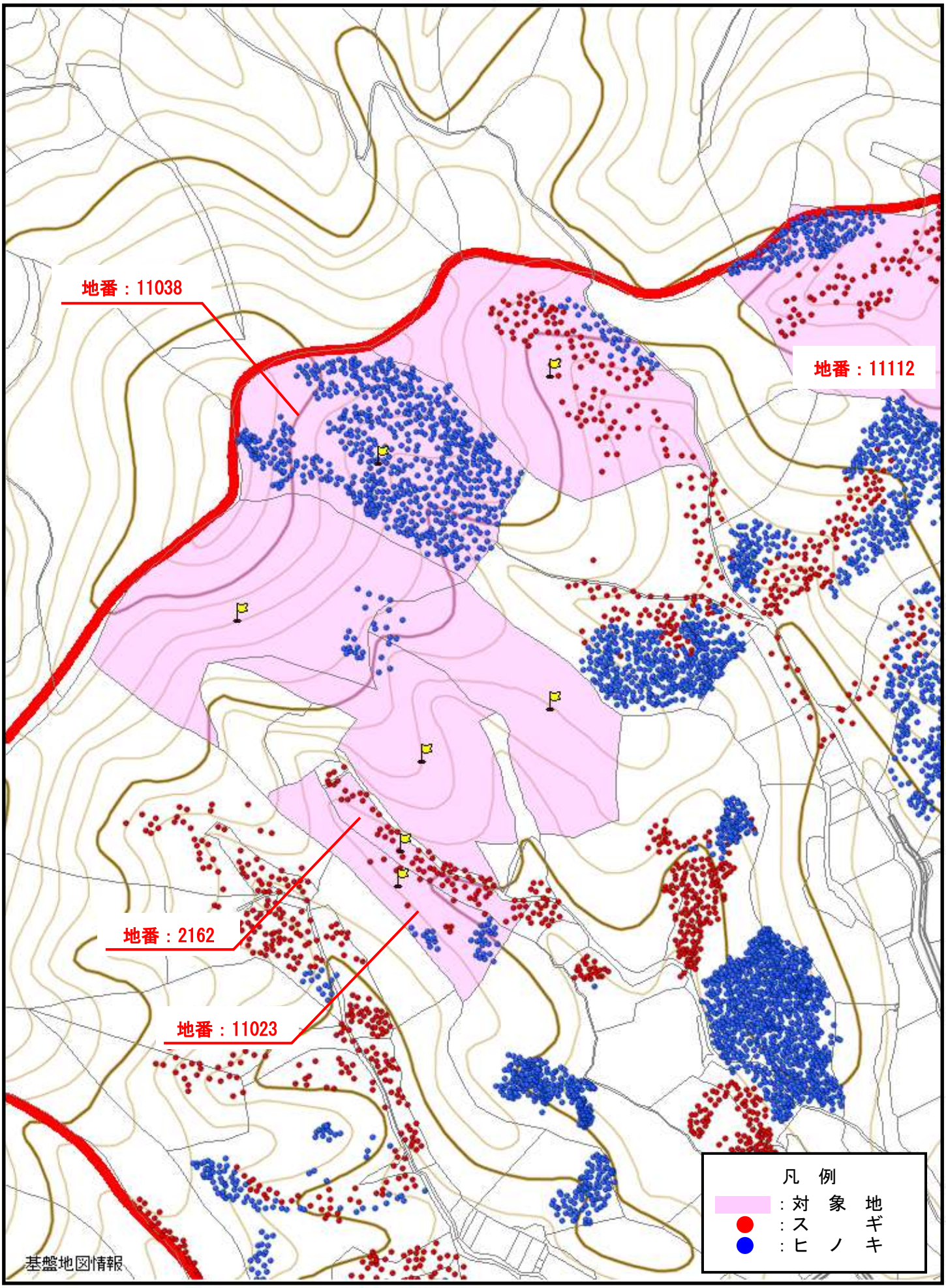
S=1:2,500